

THE FIRST MAP OF DAVISVILLE

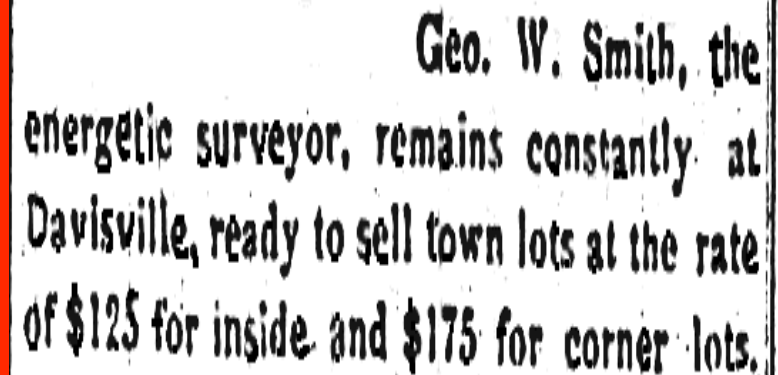
RECORDED NOVEMBER 24, 1868

This image titled "Map of Davisville" is an enlarged photograph of page 242 (the page number is in the lower left) in Yolo County *Deedbook H*, which is in the Yolo County Archives in Woodland.

The original page is "ledger size," meaning 11 by 17 inches and the map is hand-drawn.

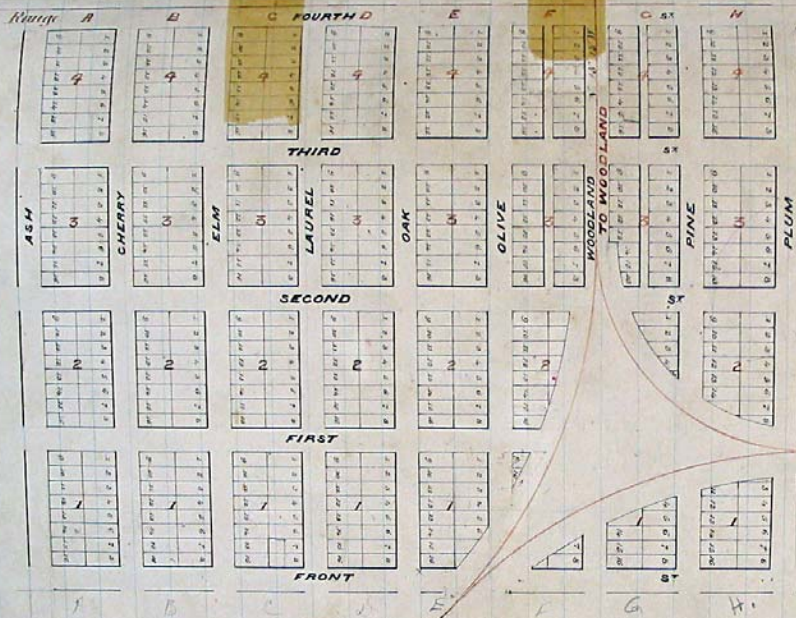
The hand-writing on the right-hand side of the page reads "Recorded at the request of **Geo W. Smith** November 24th, 1868 at 10 O clock AM. E. Bynum Recorder [sic.]"

George Washington Smith was the apparent surveyor and lot salesman for the railroad at Davisville. This *Solano Press* item dated September 2 reports:



Geo. W. Smith, the energetic surveyor, remains constantly at Davisville, ready to sell town lots at the rate of \$125 for inside and \$175 for corner lots.

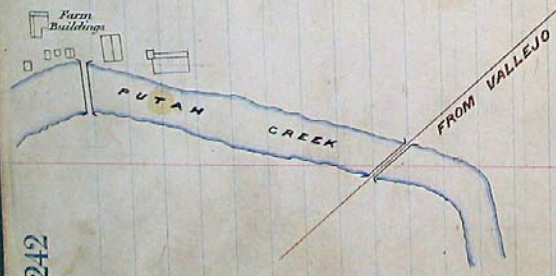
Many thanks to Mel Russell of the Yolo County Archives for providing this photograph of page 242 of *Deedbook H*.



TO SACRAMENTO

Streets 40 Feet Wide
Lots 50 x 120 Feet

MAP
OF
DAVISVILLE
YOLO COUNTY
CAL.
Scale 500 Feet = 1 Inch.



Recorded at the request of Geo. W. Smith November
24th 1868 at 10 o'clock A. M.
By me Geo. W. Smith